

Appendix IX

Maps of defined urban catchments



Figure 1: Eltham Defined urban catchment.

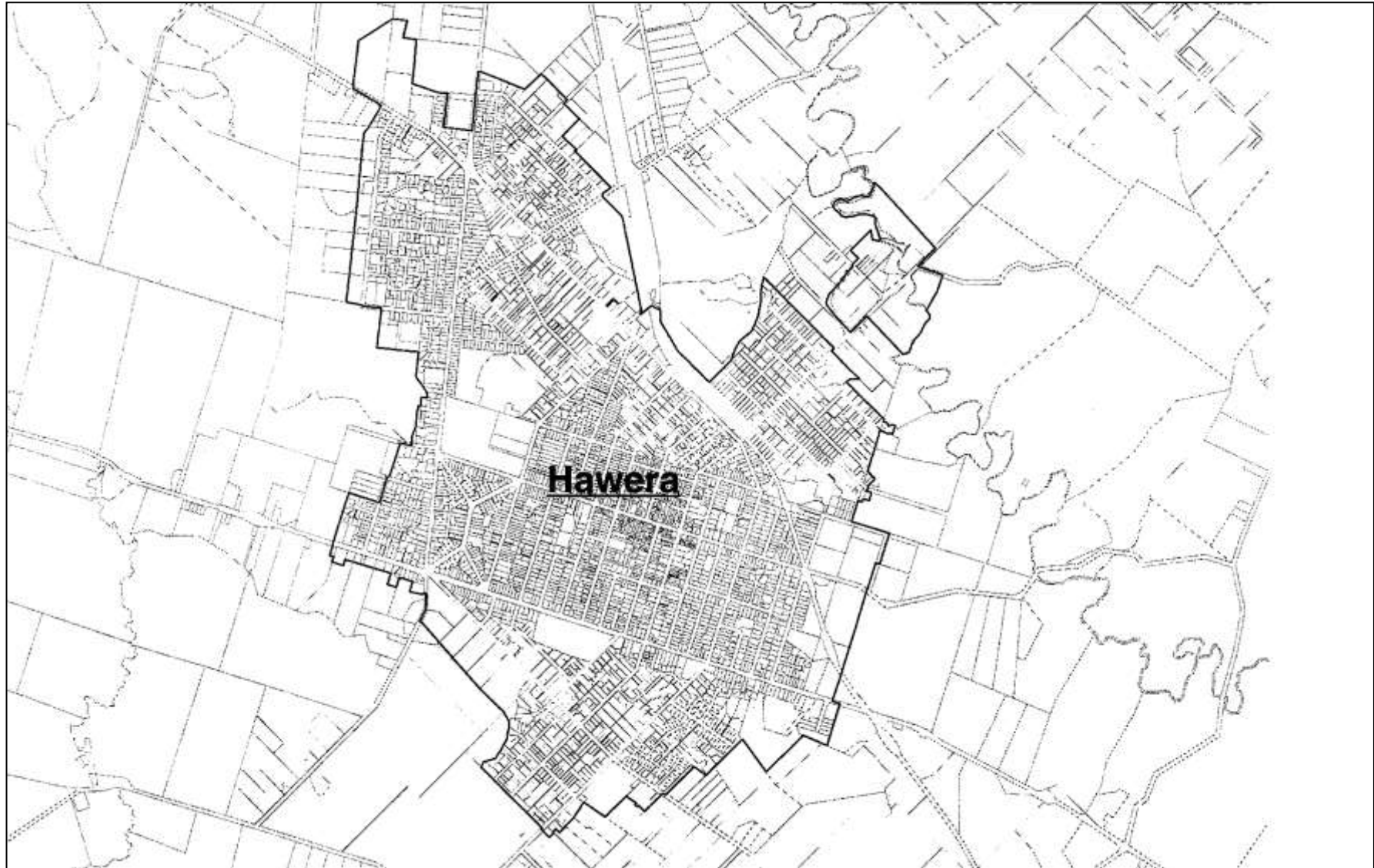


Figure 2: Hawera Defined urban catchment.



Figure 3: Kaponga Defined urban catchment.

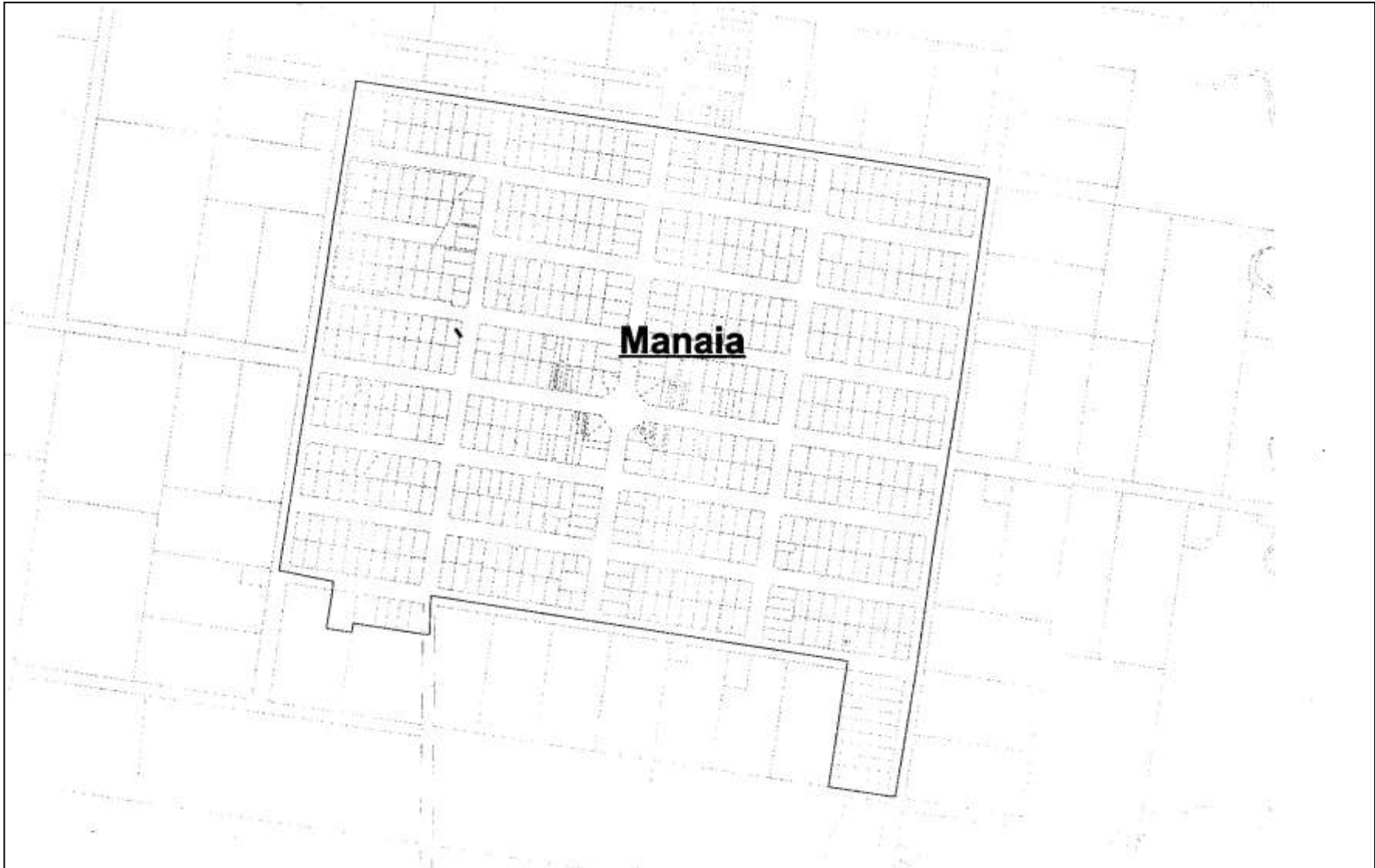


Figure 4: Manaia Defined urban catchment.

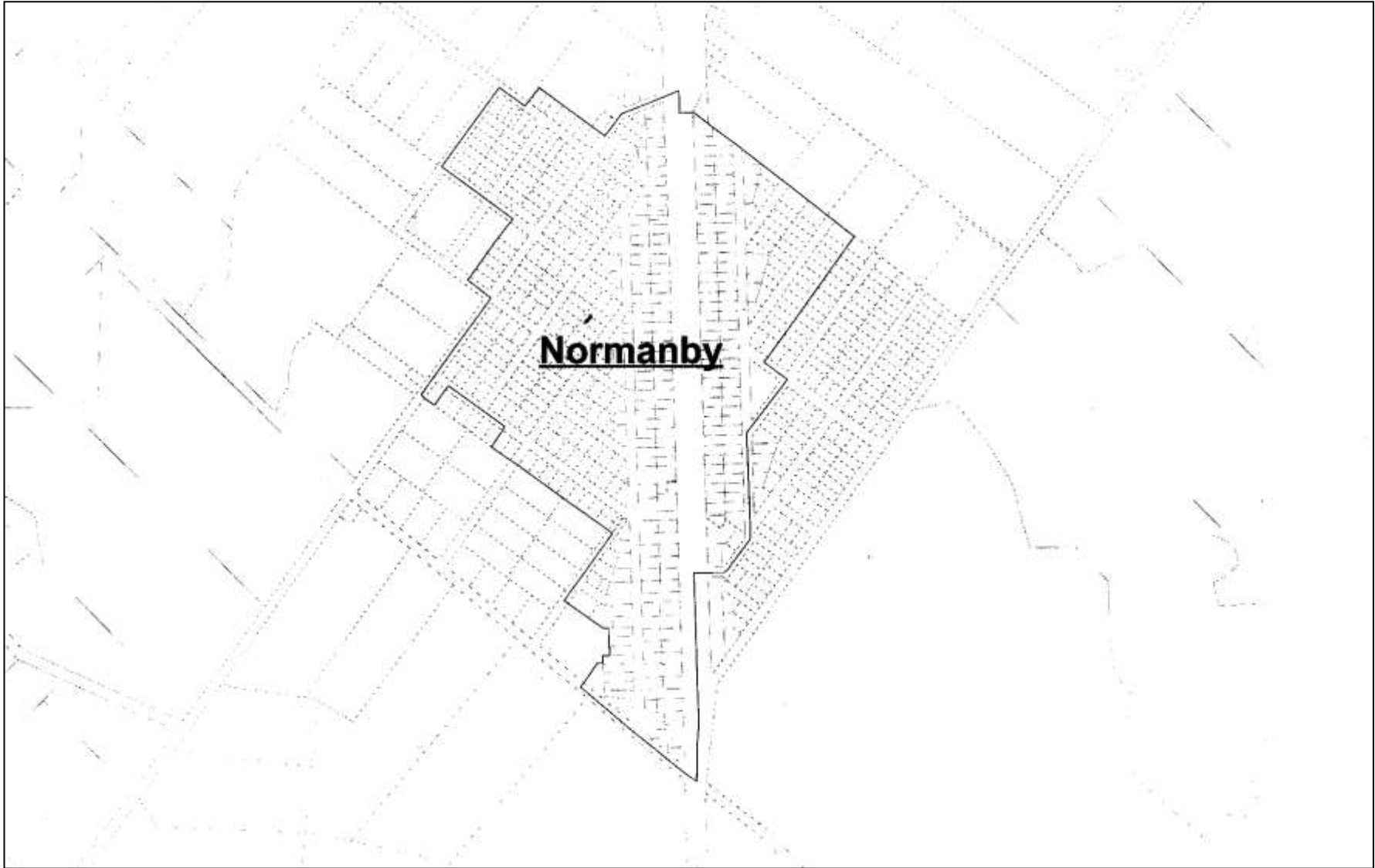


Figure 5: Normanby Defined urban catchment.



Figure 6: Ohawe Beach Defined urban catchment.

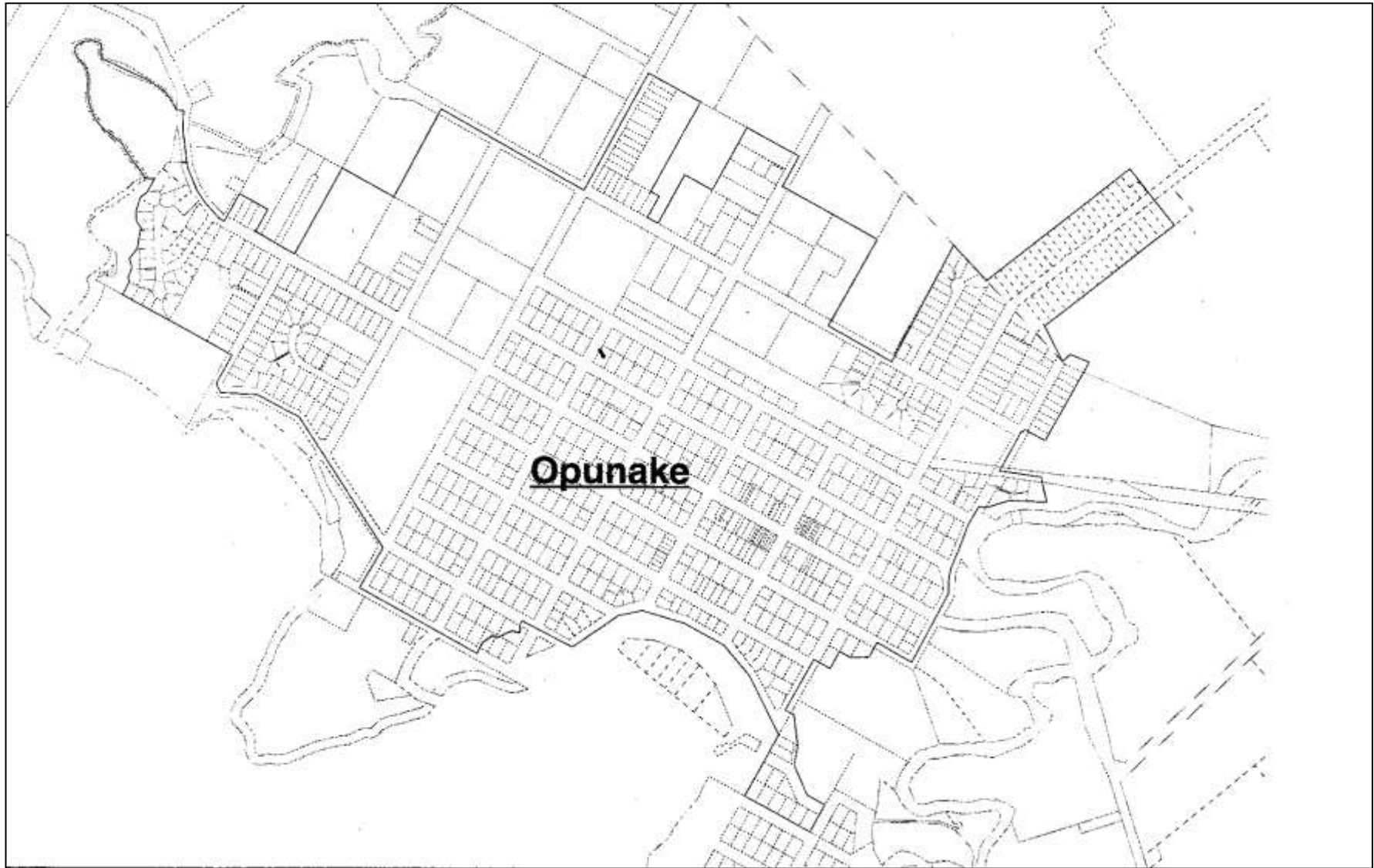


Figure 7: Opunake Defined urban catchment.

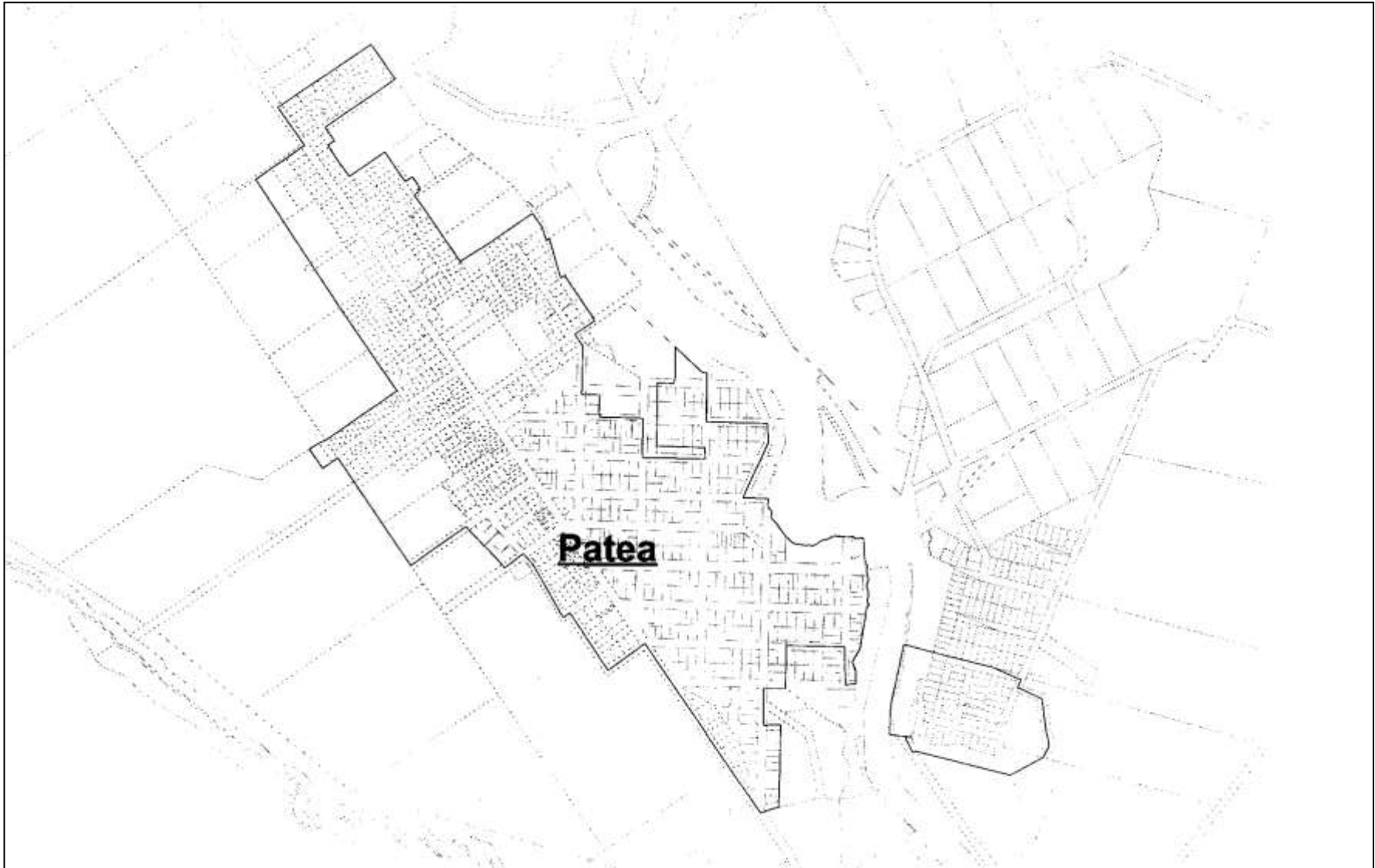


Figure 8: Patea Defined urban catchment.

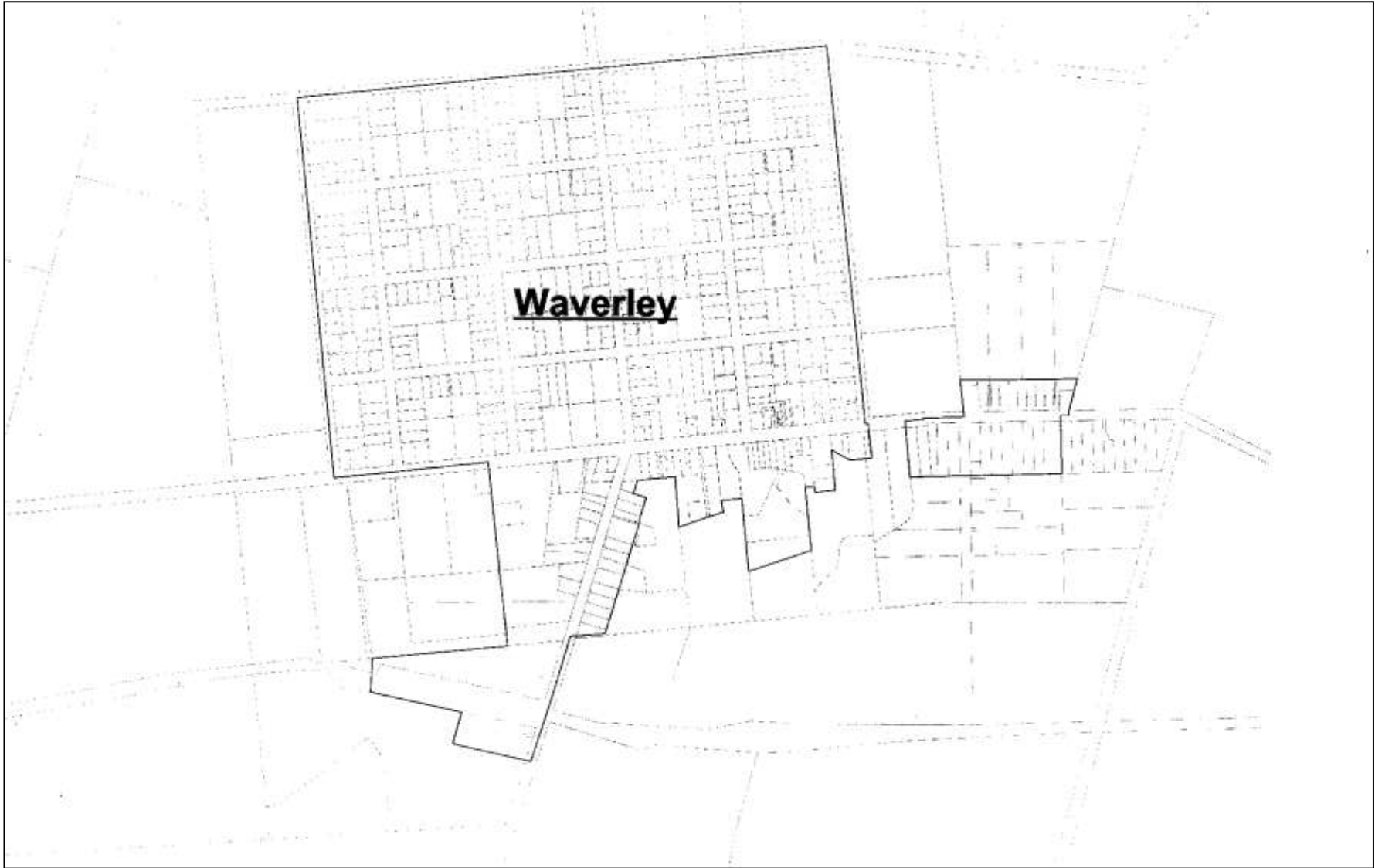


Figure 9: Waverley Defined urban catchment.

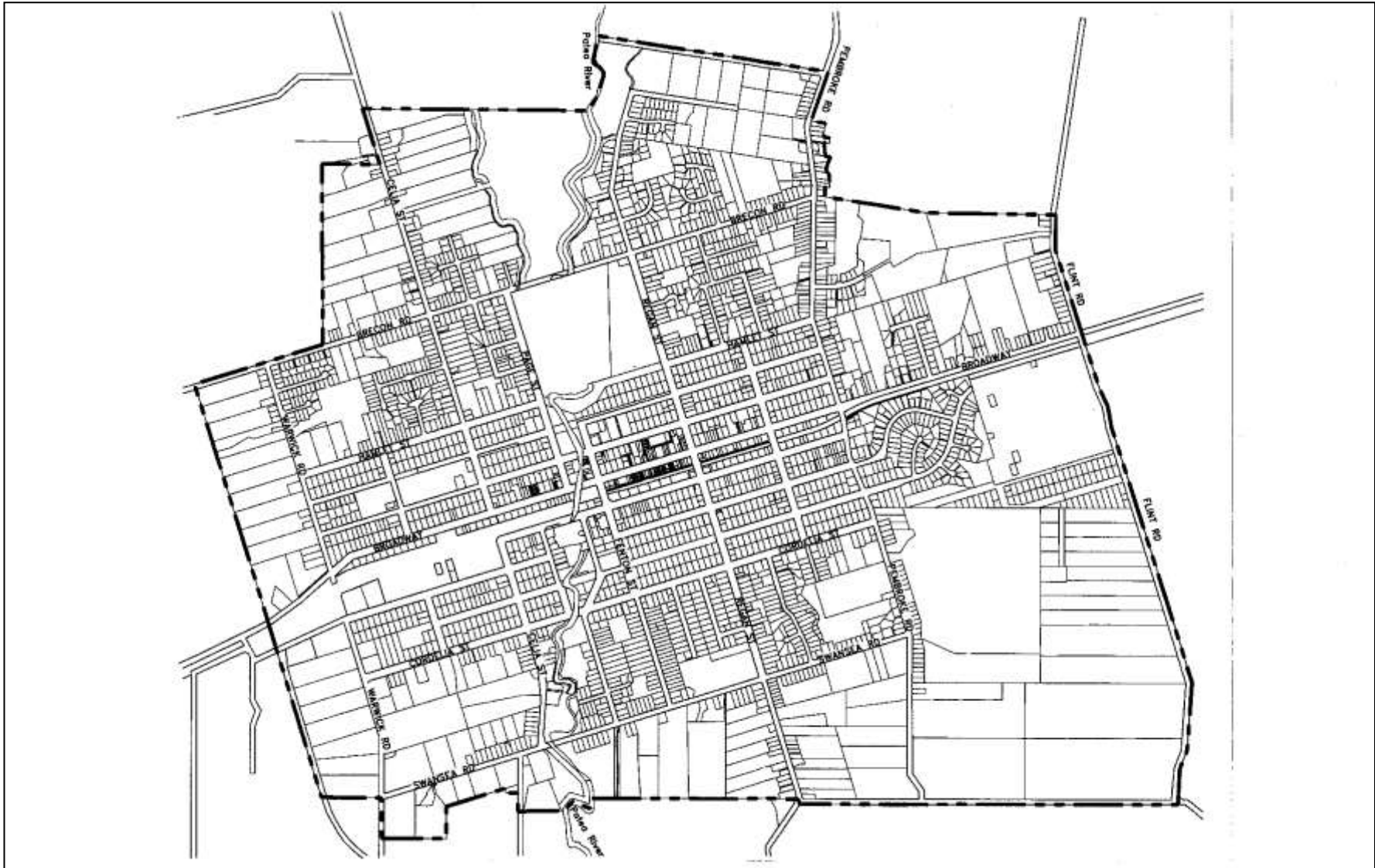


Figure 10: Stratford Defined urban catchment.



Figure 11: Bell Block Defined urban catchment.

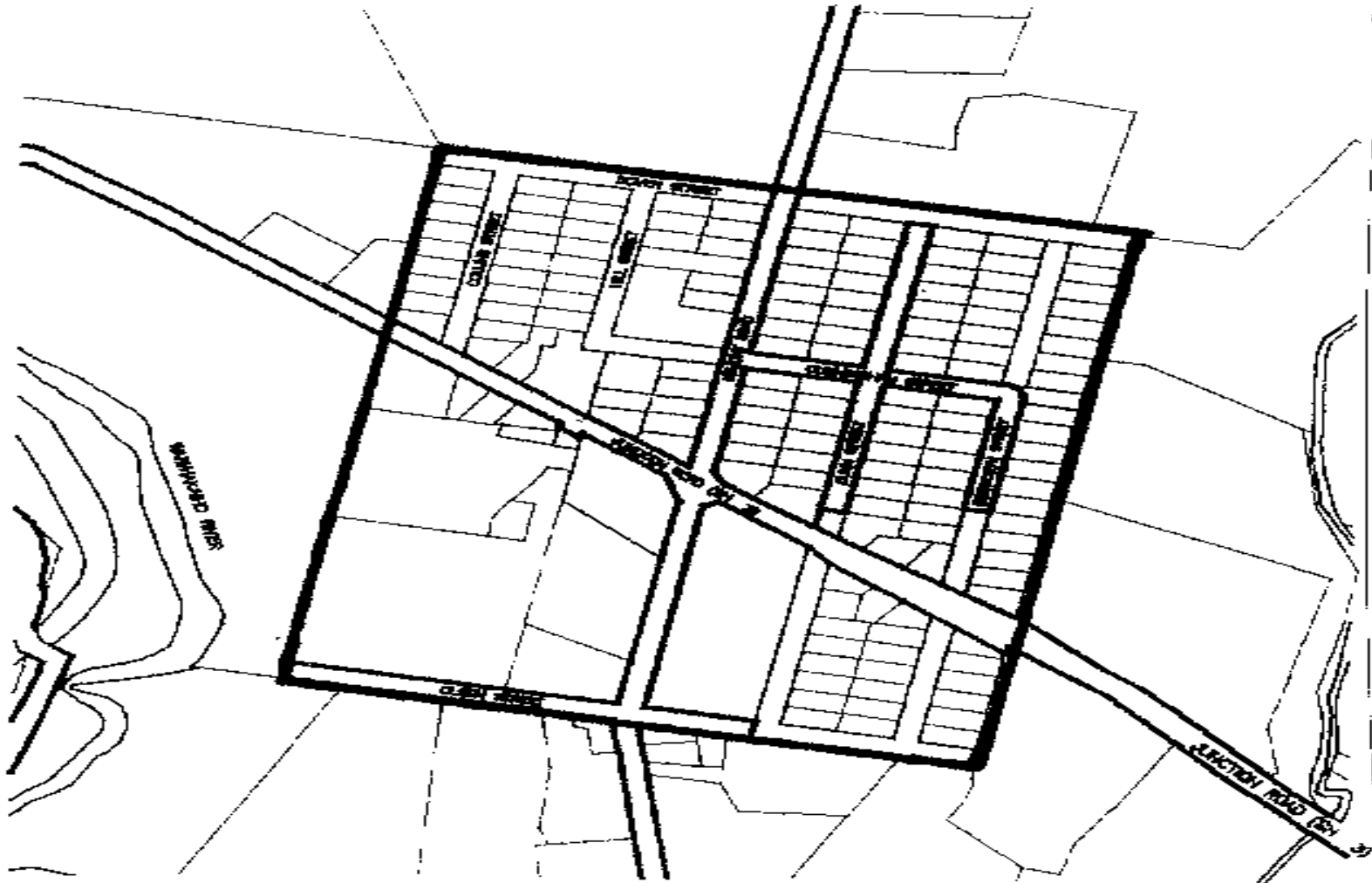


Figure 12: Egmont Village Defined urban catchment.



Figure 13: Inglewood Defined urban catchment.

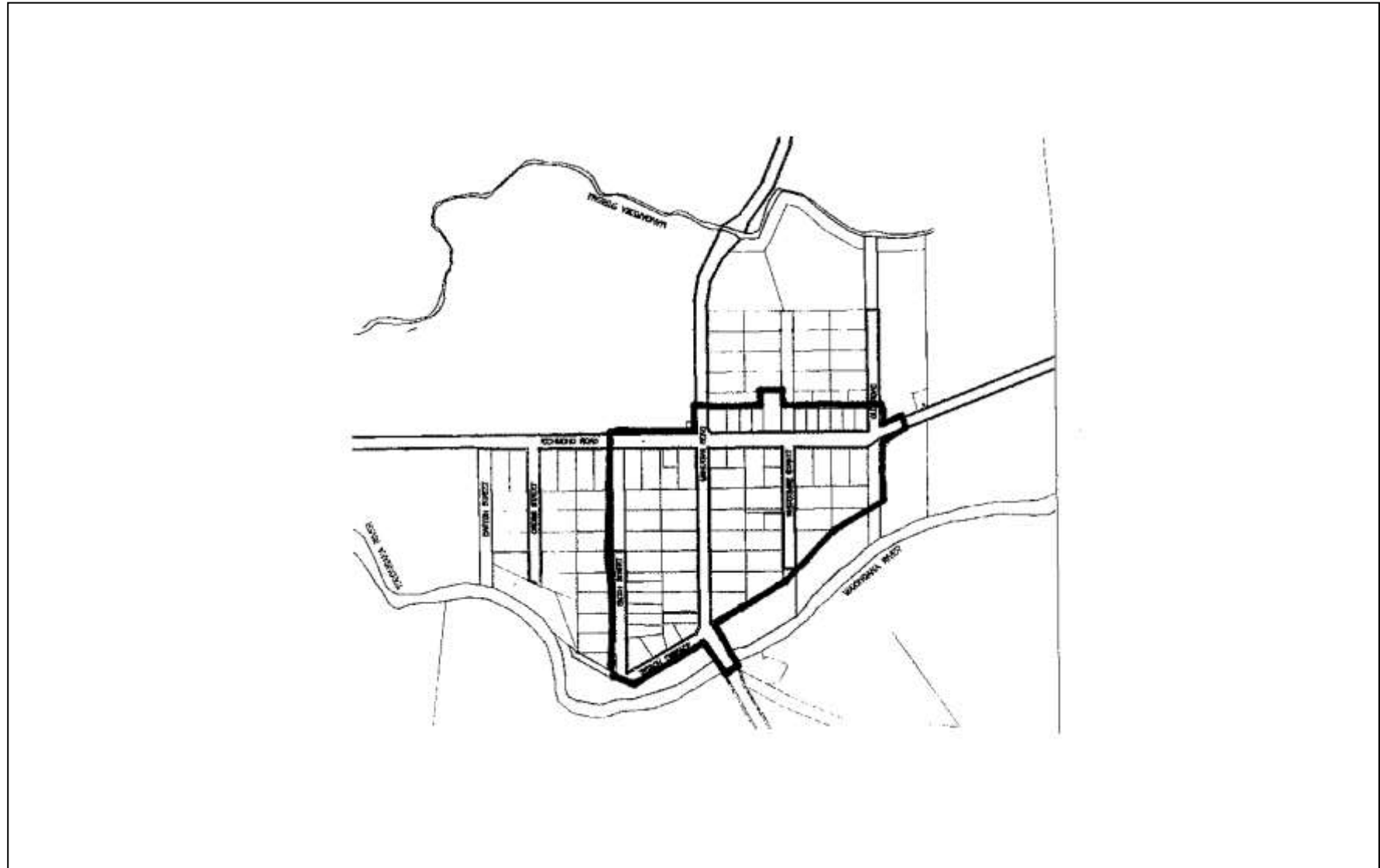


Figure 14: Lepperton Township Defined urban catchment.

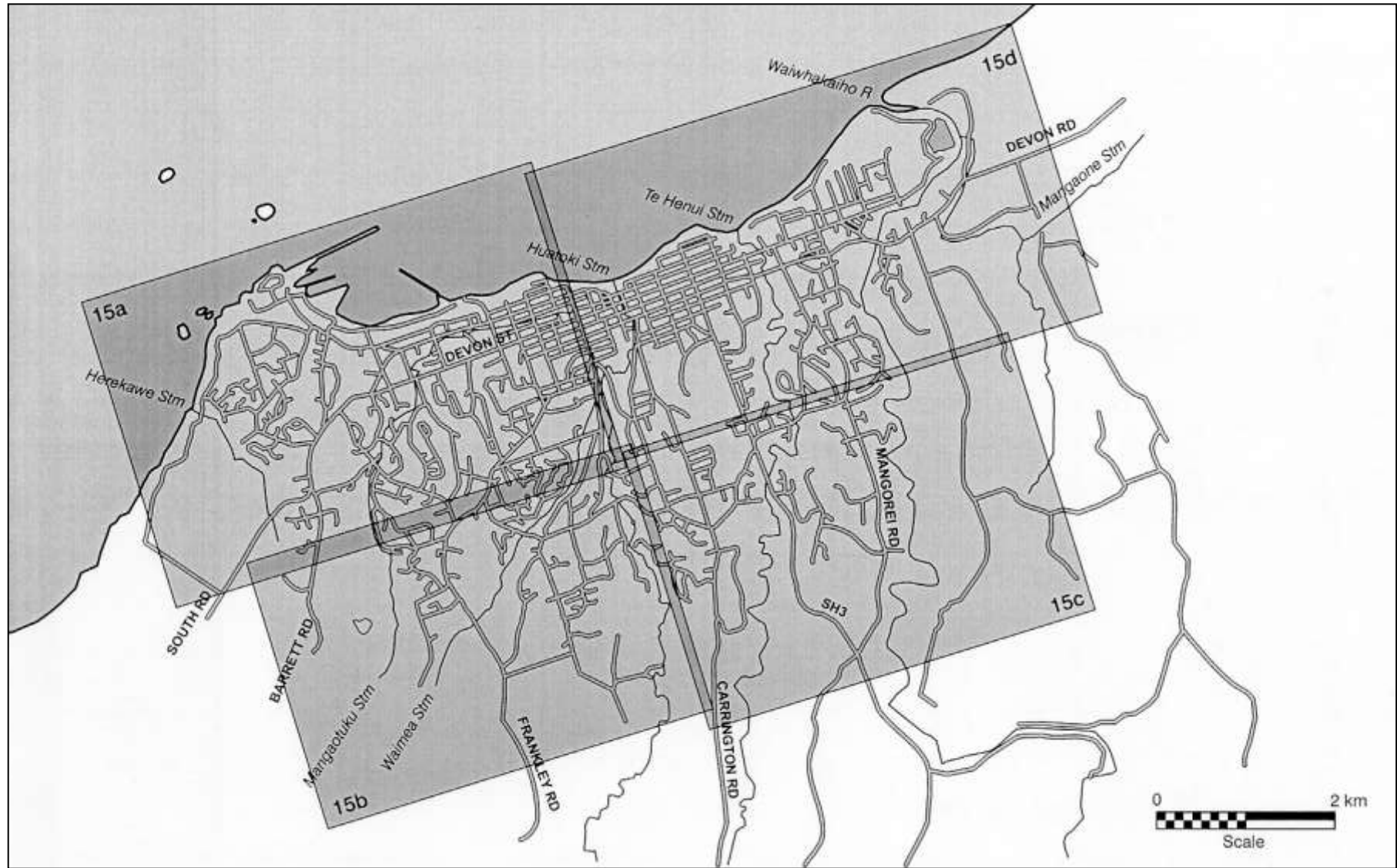


Figure 15: New Plymouth Defined urban catchment.

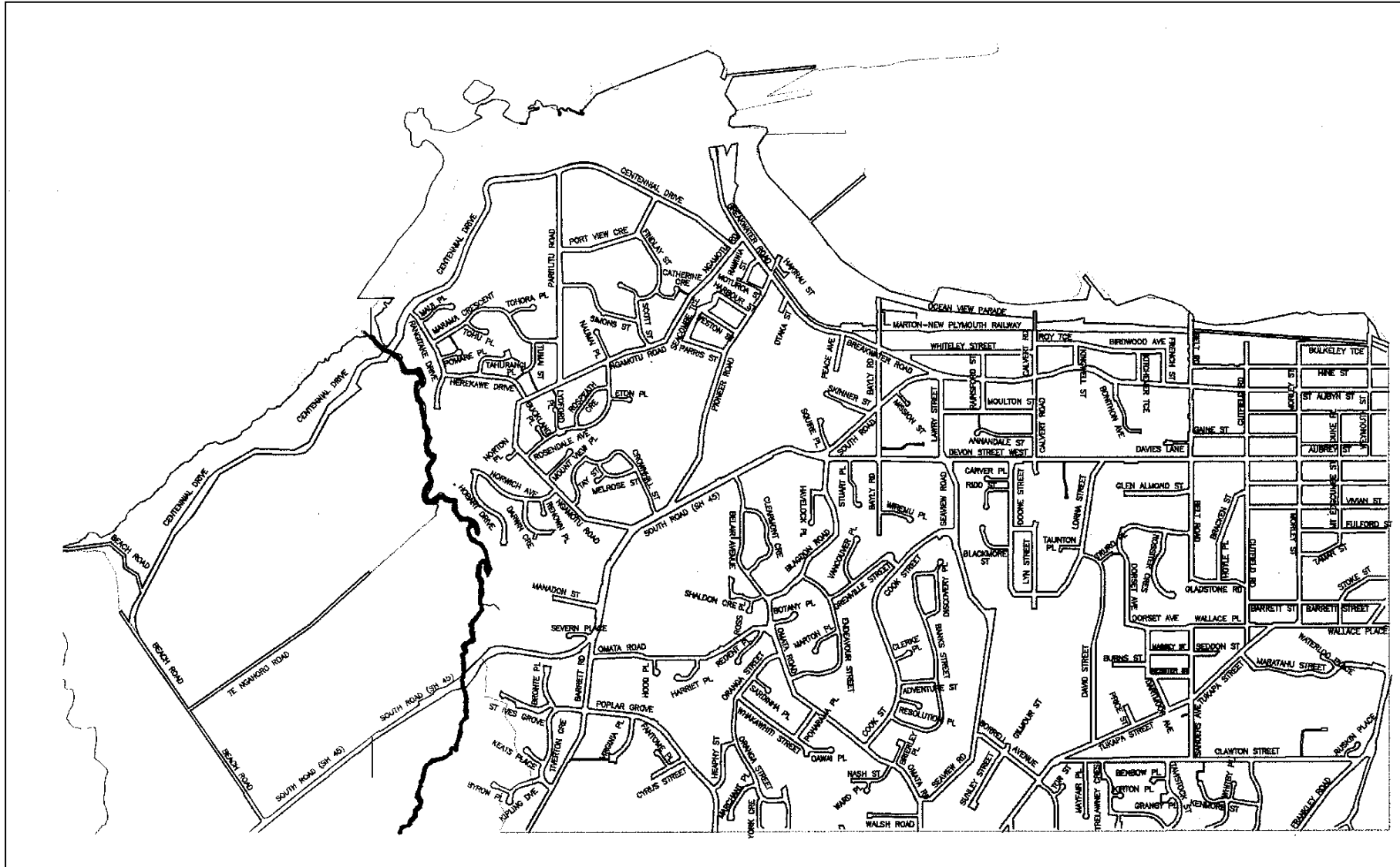


Figure 15a: New Plymouth Defined urban catchment.

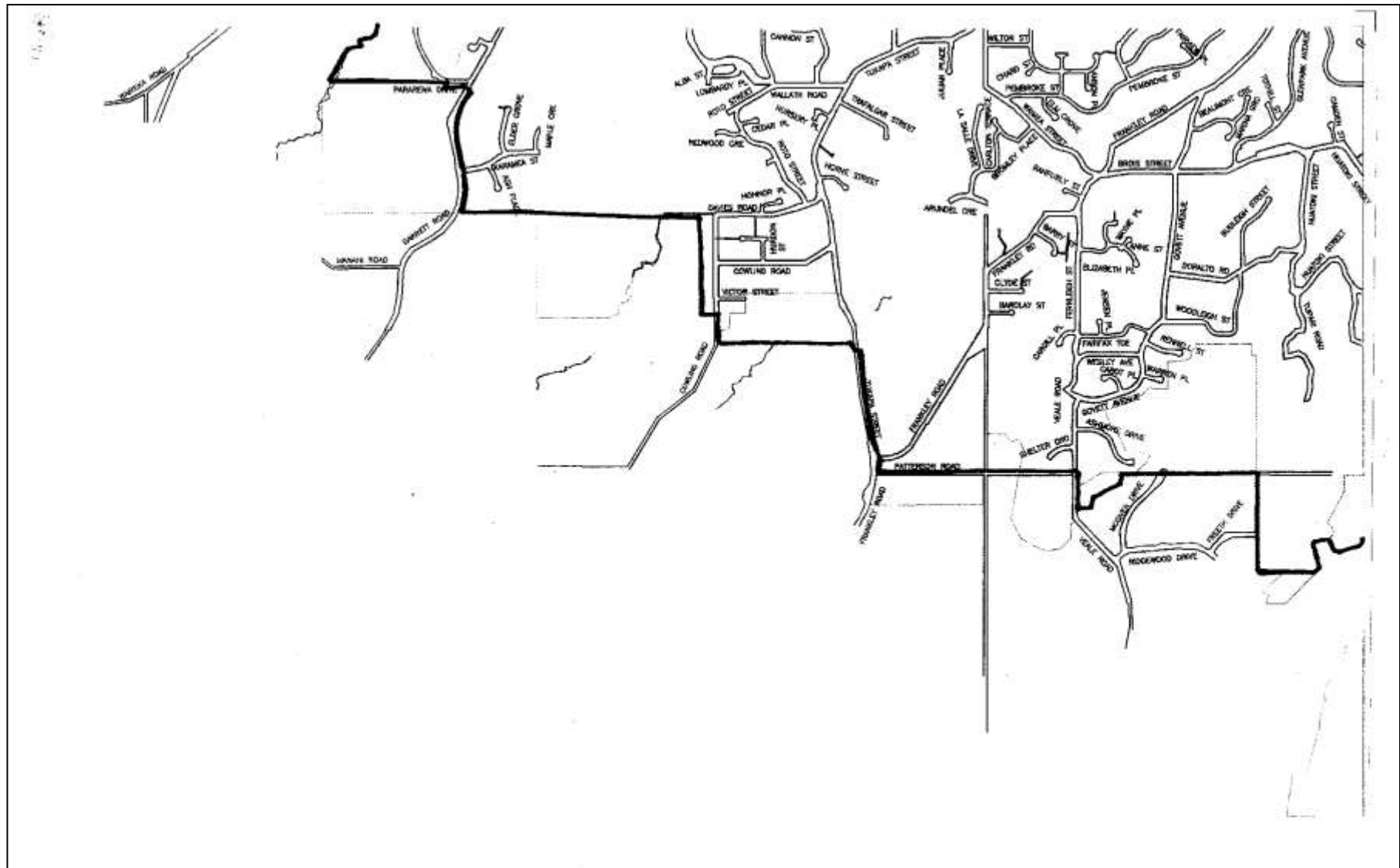


Figure 15b: New Plymouth Defined urban catchment.



Figure 15c: New Plymouth Defined urban catchment.

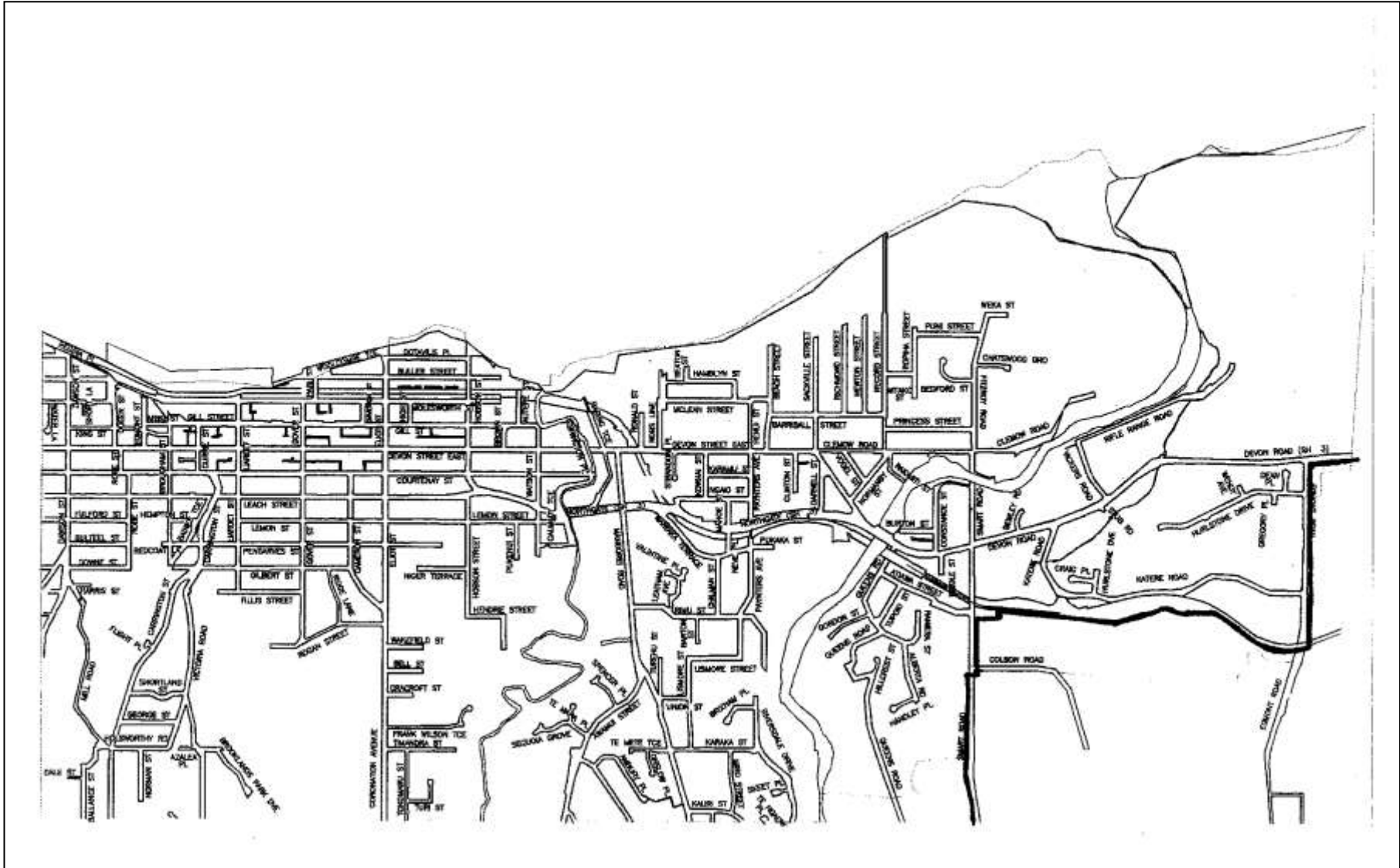


Figure 15d: New Plymouth Defined urban catchment.

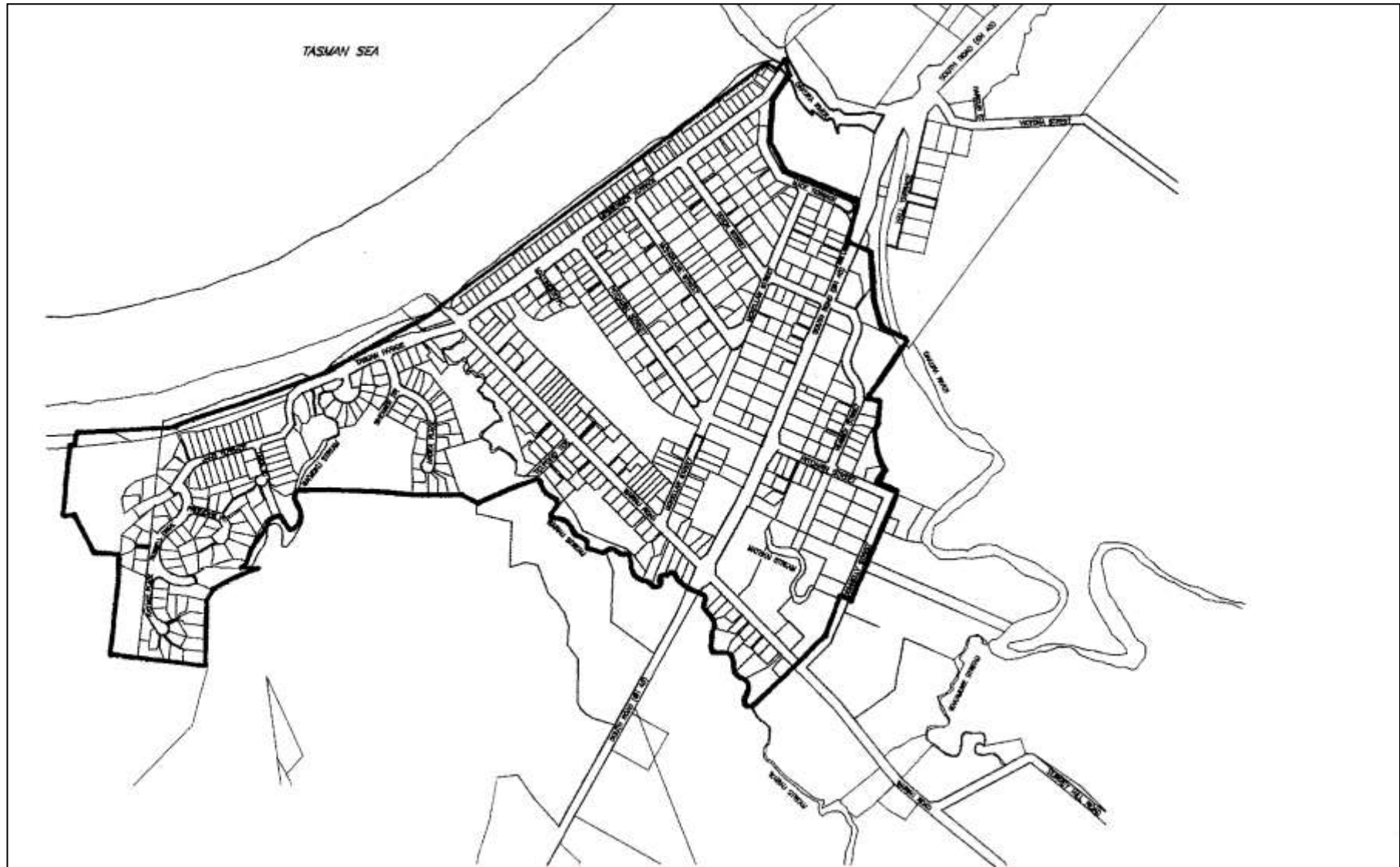


Figure 16: Oakura Defined urban catchment.

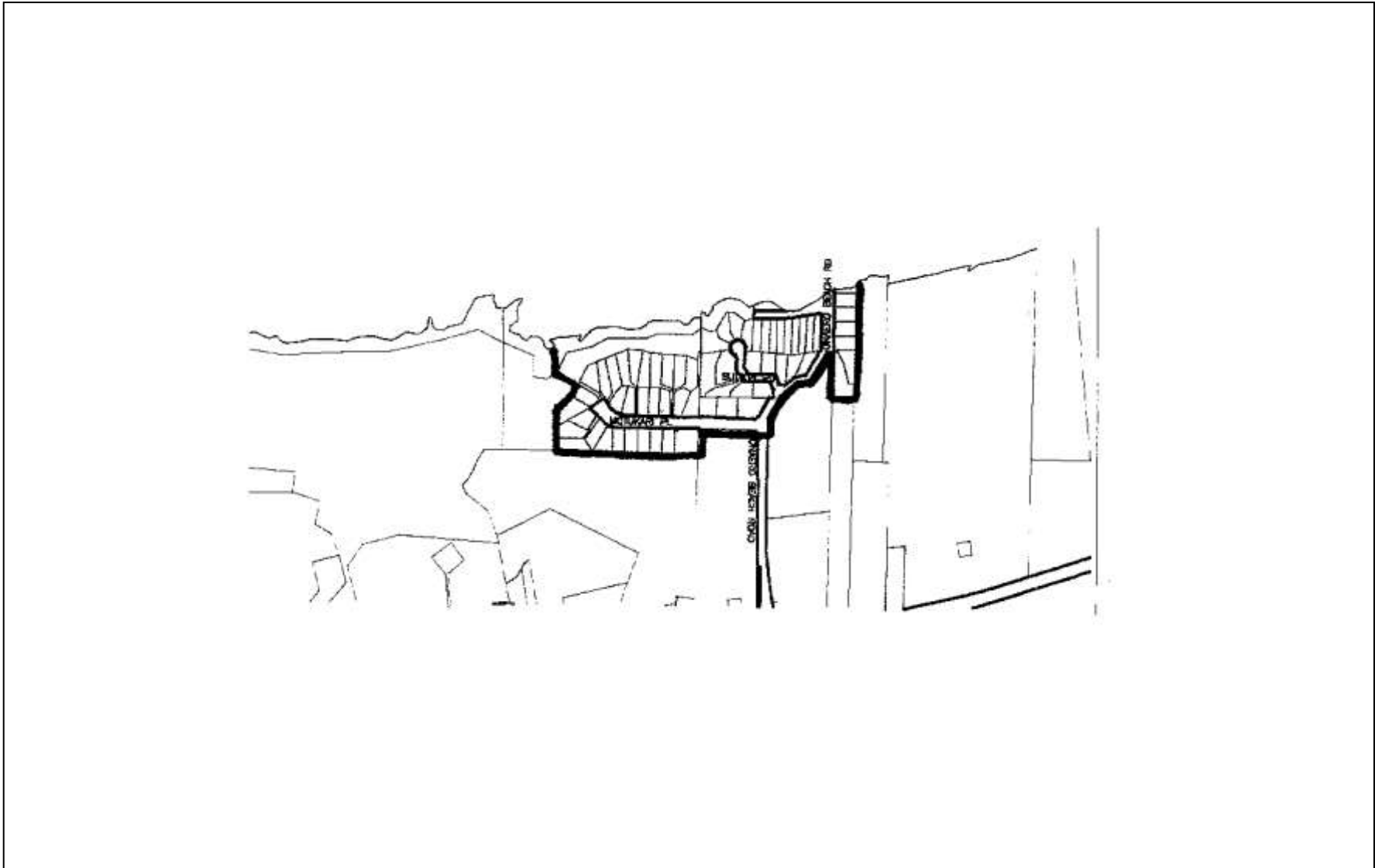


Figure 17: Onaero Defined urban catchment.

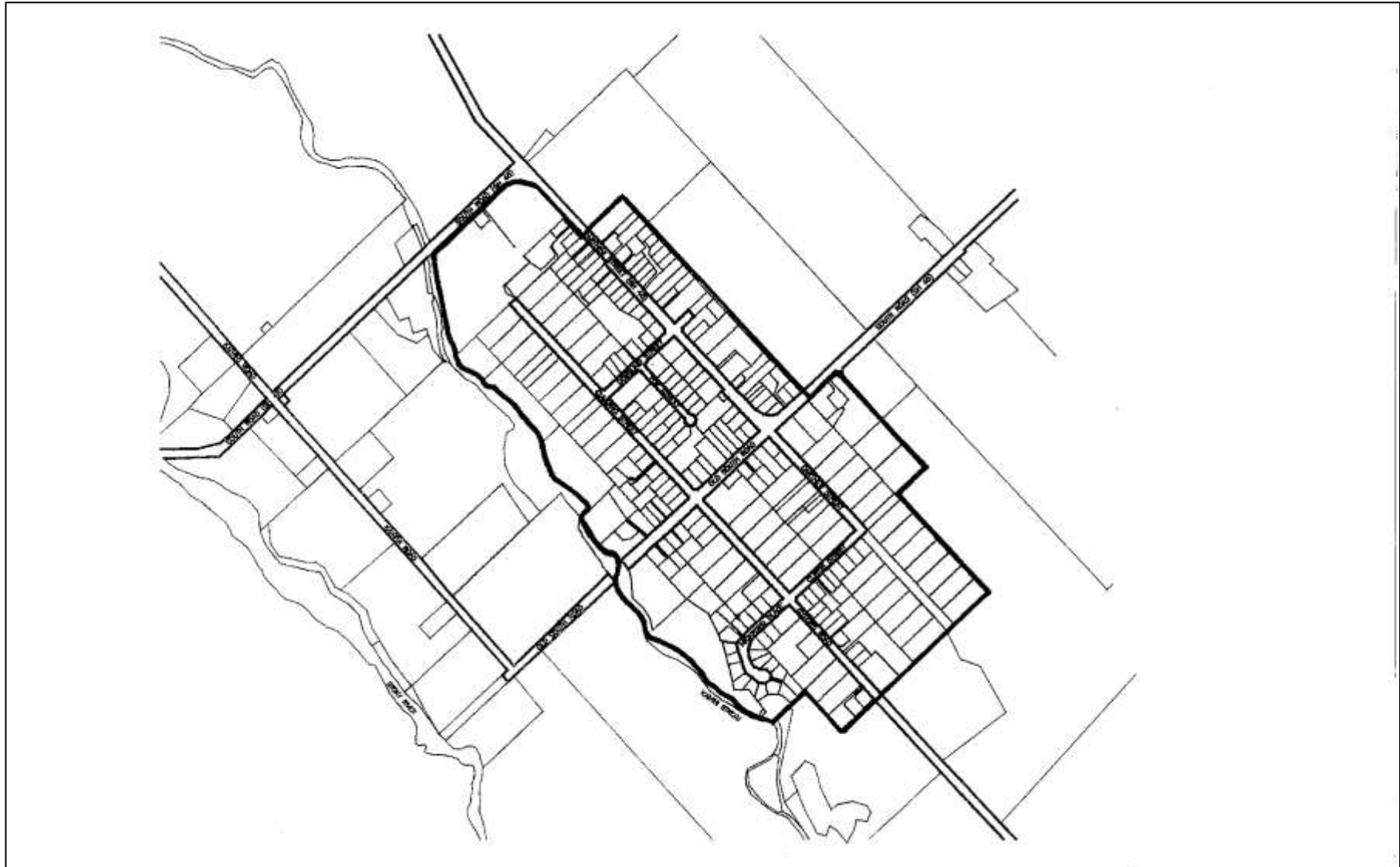


Figure 18: Okato Defined urban catchment.



Figure 19: Urenui Defined urban catchment.

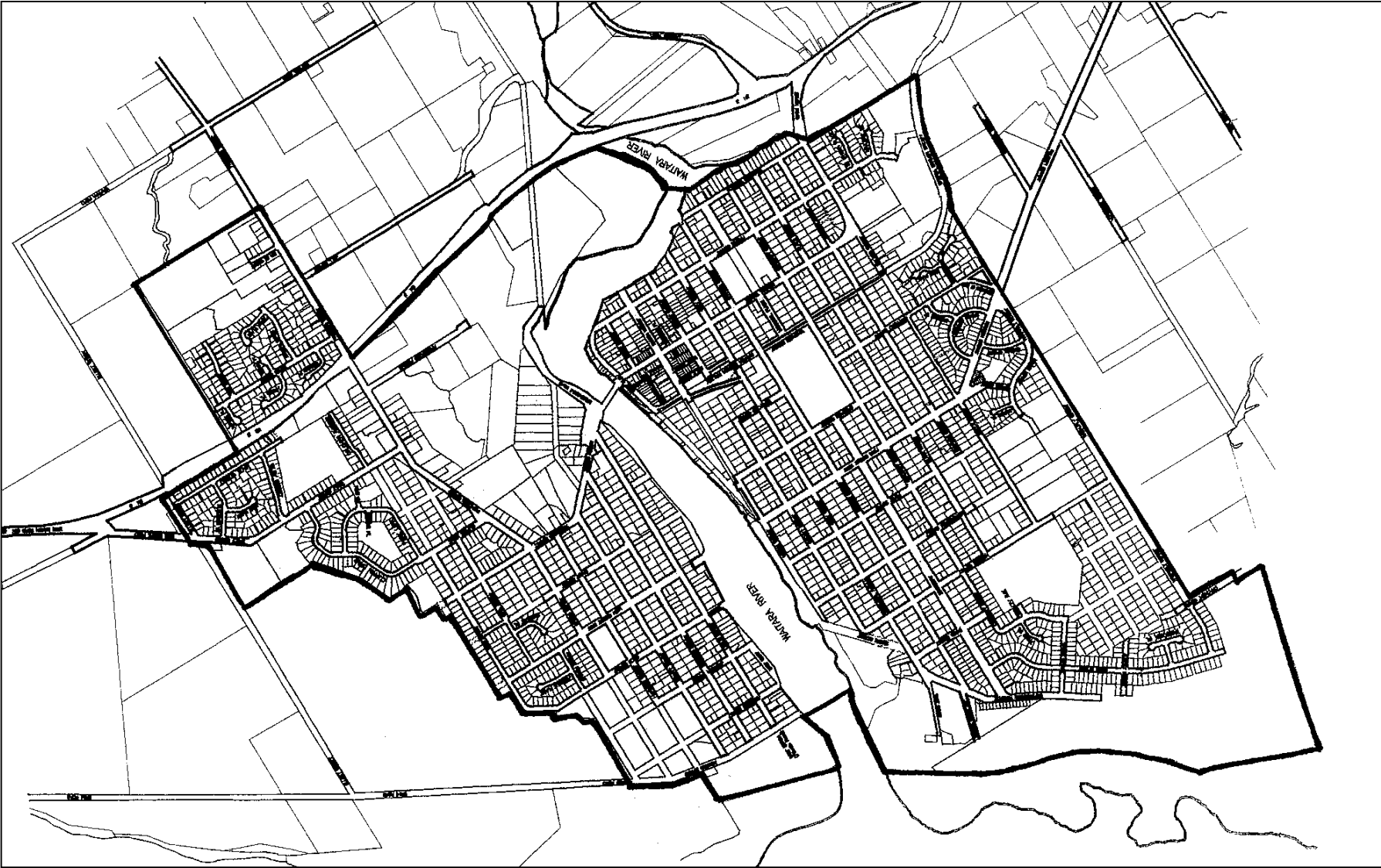


Figure 20: Waitara Defined urban catchment.