











Legend

-  Farm_Boundary
-  Proposed Fencing
-  Proposed fencing completed
-  Proposed planting completed
-  Proposed Zone B Native
-  Proposed Zone C Native
-  Existing Culvert
-  Existing Bridge
-  Stream

SCALE 1:6,000

0 85 170 340
Meters

DATE:05 April 2018




The information displayed has been taken from the Taranaki Regional Council databases and maps. The information is made available in good faith but the councils do not warrant the accuracy or completeness of the information. The information must only be used as a guide. Users who rely on the information provided without obtaining independent verification, do so at their own risk. To the extent permitted by law, the council (including their employees, agents and contractors), will not accept responsibility or liability for any costs, damages or loss suffered by any person, either directly or indirectly, as a result of reliance on any information or for any error, inadequacy or deficiency in or omission from the information provided. Aerial photography was flown in 2012.